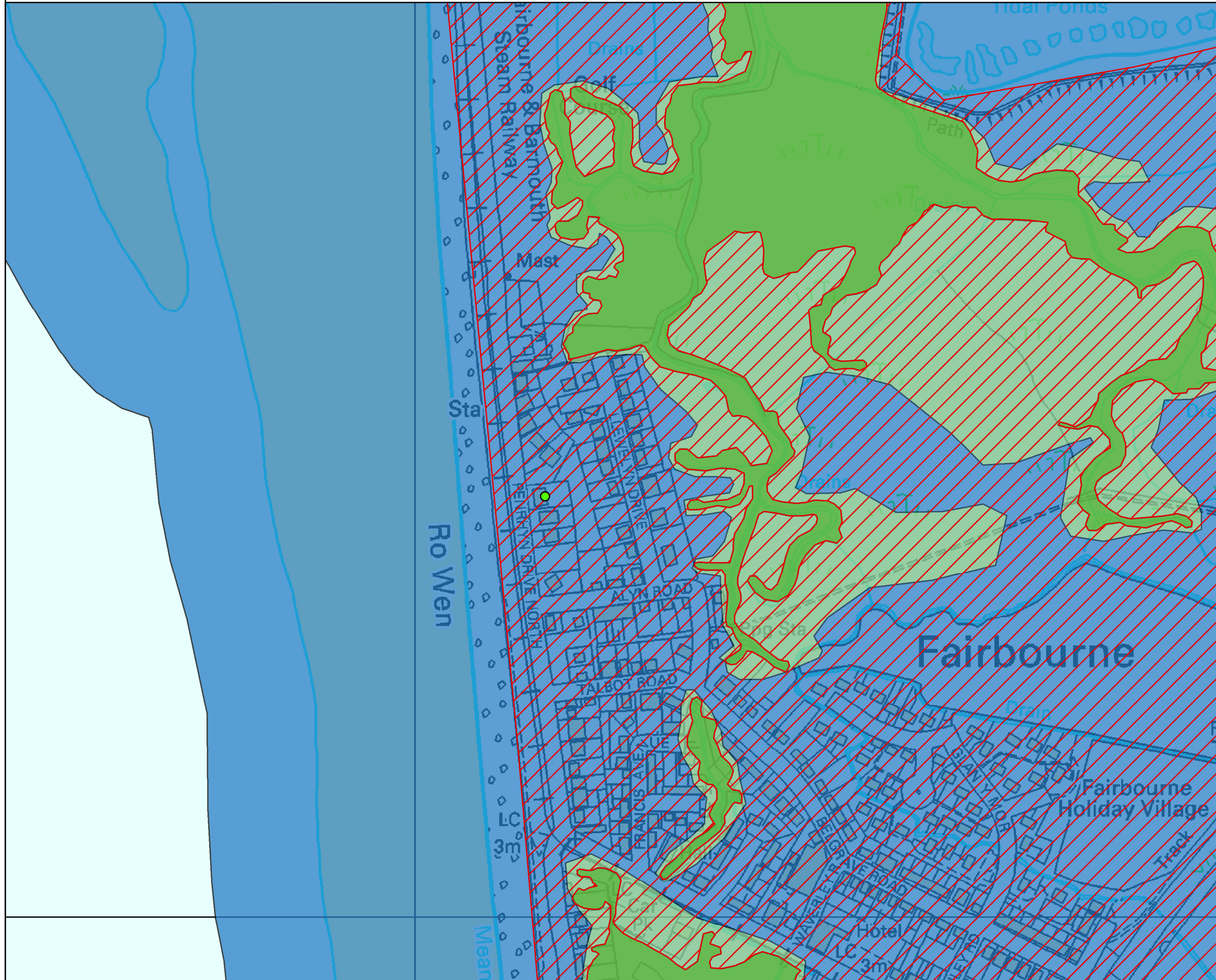







# Fluvial and Tidal Flood Zones and Area Benefiting from Defences at 261120, 313387



## Legend

-  Area Benefiting from Defences
-  Fluvial Flood Zone 3
-  Fluvial Flood Zone 2
-  Tidal Flood Zone 3
-  Tidal Flood Zone 2

Areas Benefiting from Defences (ABDs). This information shows areas which would not flood for a particular flooding scenario if defences were not to breach

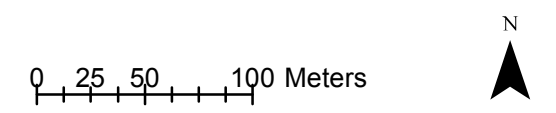
Flood Zone 3 (fluvial) indicates the area that could be flooded with a 1% (1 in 100) or greater chance of happening each year.

Flood Zone 2 (fluvial) indicates the extent of an extreme flood from a river. These areas are likely to be affected by a major flood, with up to a 0.1% (1 in 1000) chance of occurring each year.

Flood Zones do not provide information on flooding from groundwater or other sources

Flood Zone 3 (tidal) indicates the areas that could be flooded with a 0.5% (1 in 200) or greater tidal chance of happening each year.

Flood Zone 2 (tidal) indicates the extent of an extreme flood from the sea. These areas are likely to be affected by a major flood with up to a 0.1% (1 in 1000) chance of occurring each year.



Reproduced by permission of Ordnance Survey on behalf of HMSO. © Crown Copyright and database right 2013. Ordnance Survey licence number 100019741.  
Atgynhychwyd â chaniatâd yr Arolwg Ordnans ar ran Llyfrfa ei Mawrhydi. © Hawffraint a hawliau cronfa ddata'r Goron 2013. Rhif Trwydded yr Arolwg Ordnans 100019741.